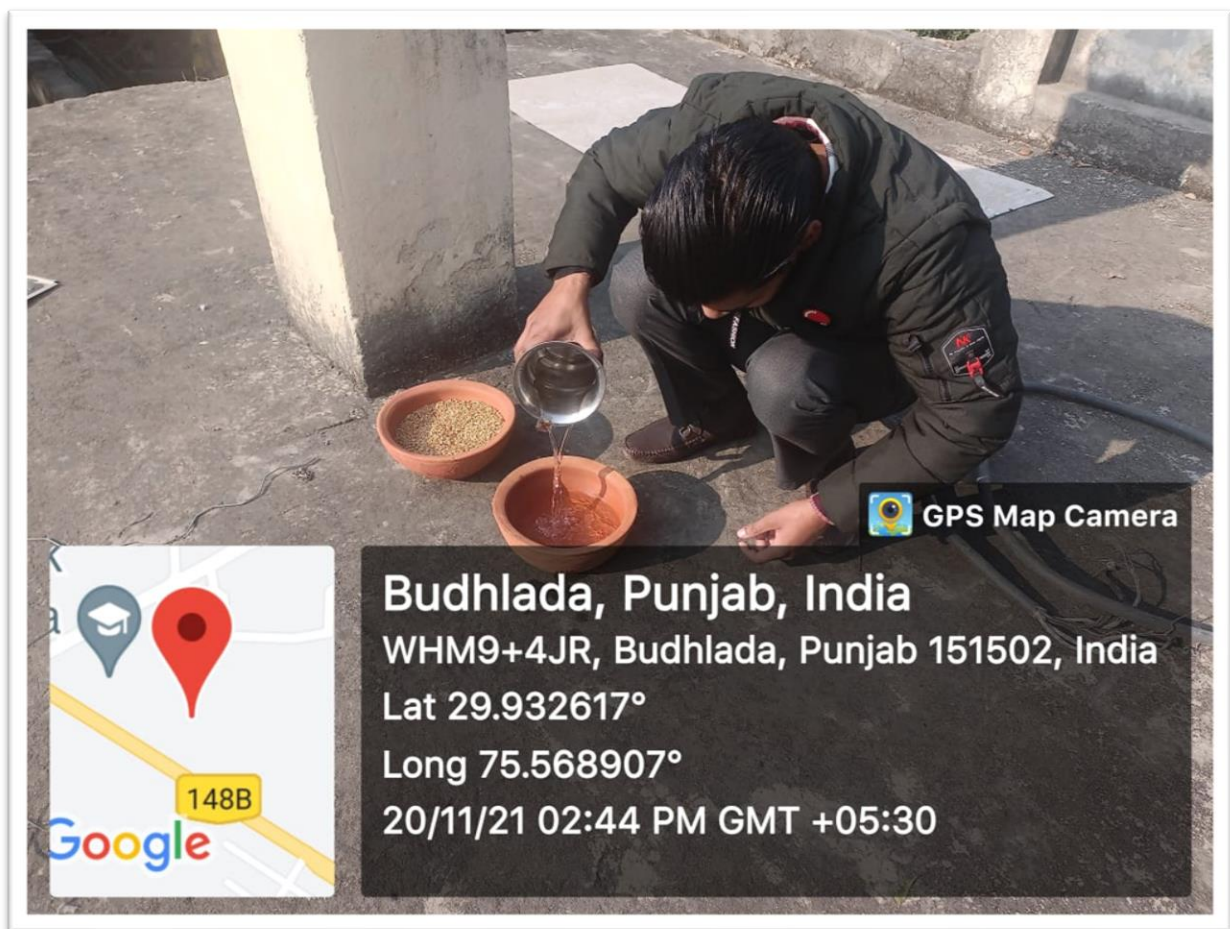


Save Birds Feed Birds Project of GNC

Guru Nanak College has been actively engaging students into various environmental promotion activities inside the campus and beyond the campus. College has organized various plantation drives, environmental awareness programmes for local people, cleanliness drives, organic farming promotion activities, awareness programmes for farmers, cleanliness drives, taking care of birds etc. not only inside the campus but also in the spaces around the college campus. The college has been making efforts for the care and protection of birds in the campus and outside the campus. As part of this endeavour, college makes special efforts to provide water pots, feed and nests to birds. This region of Punjab becomes extremely hot in summers and mercury reaches near about 47 C. The summer season becomes most difficult for birds and due to lack of water and feed several challenges are faced by the birds. Mortality rate of birds is also high in summers. The college has installed many nests, water pots and feeders for the birds at various places inside the college campus and outside the college. Along with proper installation, certain measures are taken to ensure the proper filling of water pots, feeders and care of bird nests. College employees and students play significant role in Save Birds Feed Birds.

Installation of Water Pots, Feeders and Bird Nests

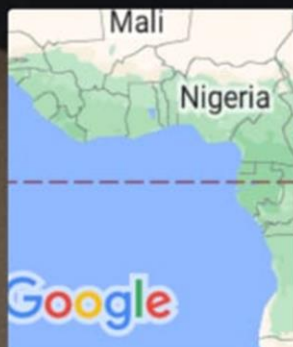








GPS Map Camera



Talwandi, Punjab, India

WHM9+4JR, Talwandi, Punjab 151502, India

Lat 29.932787°

Long 75.5689°

22/12/21 01:18 PM GMT -05:00



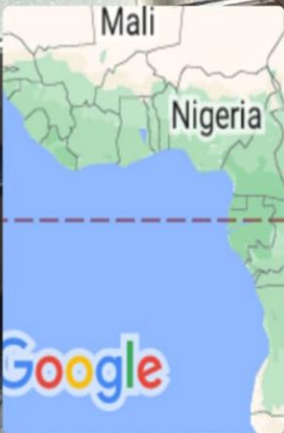
GPS Map Camera



Talwandi, Punjab, India
WHM9+4JR, Talwandi, Punjab 151502, India
Lat 29.93267°
Long 75.568854°
20/11/21 01:26 PM GMT +05:30




GPS Map Camera



Talwandi, Punjab, India
WHM9+4JR, Talwandi, Punjab 151502, India
Lat 29.932787°
Long 75.5689°
22/12/21 01:02 PM GMT -05:00



 GPS Map Camera



Google

Talwandi, Punjab, India

WHM9+4JR, Talwandi, Punjab 151502, India

Lat 29.93267°

Long 75.568854°

20/11/21 01:33 PM GMT +05:30



GPS Map Camera



Talwandi, Punjab, India
WHM9+4JR, Talwandi, Punjab 151502, India
Lat 29.93267°
Long 75.568854°
20/11/21 01:35 PM GMT +05:30




GPS Map Camera



Budhlada, Punjab, India
WHM9+4JR, Budhlada, Punjab 151502, India
Lat 29.932617°
Long 75.568907°
20/11/21 02:40 PM GMT +05:30



 GPS Map Camera



Talwandi, Punjab, India


WHM9+4JR, Talwandi, Punjab 151502, India

Lat 29.93267°

Long 75.568854°

20/11/21 11:51 AM GMT +05:30



 GPS Map Camera




Talwandi, Punjab, India


WHM9+4JR, Talwandi, Punjab 151502, India

Lat 29.93267°

Long 75.568854°

20/11/21 11:49 AM GMT +05:30



 GPS Map Camera



Talwandi, Punjab, India

WHM9+4JR, Talwandi, Punjab 151502, India

Lat 29.93267°

Long 75.568854°

20/11/21 11:52 AM GMT +05:30



GPS Map Camera

Google


Talwandi, Punjab, India


WHM9+4JR, Talwandi, Punjab 151502, India

Lat 29.93267°

Long 75.568854°

20/11/21 11:49 AM GMT +05:30



 GPS Map Camera



Talwandi, Punjab, India

WHM9+4JR, Talwandi, Punjab 151502, India

Lat 29.93267°

Long 75.568854°

20/11/21 11:54 AM GMT +05:30



GPS Map Camera



Talwandi, Punjab, India

WHM9+4JR, Talwandi, Punjab 151502, India

Lat 29.93267°

Long 75.568854°

20/11/21 11:57 AM GMT +05:30



GPS Map Camera



Talwandi, Punjab, India

WHM9+4JR, Talwandi, Punjab 151502, India

Lat 29.93267°

Long 75.568854°

20/11/21 11:58 AM GMT +05:30